



 **GPS Map Camera**

Puducherry, Puducherry, India
4, Lake Rd, Kargil Nagar, Velrampet, Puducherry, 605010, India
Lat 11.913884°
Long 79.802804°
20/02/24 02:05 PM GMT +05:30





 **GPS Map Camera**

Puducherry, Puducherry, India
605, 4, Lake Rd, Kargil Nagar, Velrampet, Puducherry, 605010, India
Lat 11.914103°
Long 79.803175°
20/02/24 02:07 PM GMT +05:30





 **GPS Map Camera**

Puducherry, Puducherry, India
605, 4, Lake Rd, Kargil Nagar, Velrampet, Puducherry, 605010, India
Lat 11.914103°
Long 79.803175°
20/02/24 02:07 PM GMT +05:30





 **GPS Map Camera**

Puducherry, Puducherry, India
605, 4, Lake Rd, Kargil Nagar, Velrampet, Puducherry, 605010, India
Lat 11.914168°
Long 79.803218°
20/02/24 02:08 PM GMT +05:30





 **GPS Map Camera**

Puducherry, Puducherry, India


605, 4, Lake Rd, Kargil Nagar, Velrampet, Puducherry, 605010, India

Lat 11.914168°

Long 79.803264°

20/02/24 02:09 PM GMT +05:30


Google



 **GPS Map Camera**

Puducherry, Puducherry, India
605, 4, Lake Rd, Kargil Nagar, Velrampet, Puducherry, 605010, India
Lat 11.914117°
Long 79.803218°
20/02/24 02:11 PM GMT +05:30





 **GPS Map Camera**

Puducherry, Puducherry, India
605, 4, Lake Rd, Kargil Nagar, Velrampet, Puducherry, 605010, India
Lat 11.914117°
Long 79.803218°
20/02/24 02:11 PM GMT +05:30





 **GPS Map Camera**



Puducherry, Puducherry, India


605, 4, Lake Rd, Kargil Nagar, Velrampet, Puducherry, 605010, India

Lat 11.914087°

Long 79.803224°

20/02/24 02:12 PM GMT +05:30

Google



 **GPS Map Camera**



Puducherry, Puducherry, India
605, 4, Lake Rd, Kargil Nagar, Velrampet, Puducherry, 605010, India
Lat 11.914087°
Long 79.803224°
20/02/24 02:12 PM GMT +05:30



 **GPS Map Camera**

Puducherry, Puducherry, India
605, 4, Lake Rd, Kargil Nagar, Velrampet, Puducherry, 605010, India
Lat 11.914123°
Long 79.803232°
20/02/24 02:13 PM GMT +05:30



Google